





-  FEE BOUNDARY
-  RECREATIONAL AREAS
-  RESTRICTED AREAS
-  WATER SURFACE

**TAKE OFF AND LANDING PROHIBITED WITHIN 1000' OF DAM STRUCTURE, RECREATIONAL AREAS, BRIDGES, IN OIL FIELDS, AND IN NATIONAL WILDLIFE REFUGE AREAS.**

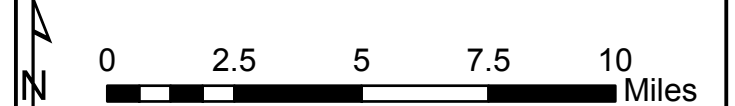
**OPERATIONS OF A SEAPLANE AT CORPS PROJECTS IS AT THE RISK OF THE PLANE'S OWNER, OPERATOR, AND / OR PASSENGERS.**



**U.S. ARMY CORPS OF ENGINEERS  
TULSA DISTRICT**

DENISON DAM RED RIVER, OKLAHOMA, TEXAS

**DENISON DAM - LAKE TEXOMA  
LAKE TEXOMA MASTER PLAN  
SEA PLANE GUIDE**



DATE: JANUARY 2017	MAP NO. RT15MP-OP-01
-----------------------	-------------------------