





-  FEE BOUNDARY
-  RESTRICTED AREA
-  WATER SURFACE

**TAKE OFF AND LANDING PROHIBITED
WITHIN 1400' OF DAM STRUCTURE,
1,000' OF BRIDGES, AND WITHIN
700' OF RECREATION AREAS**

**OPERATIONS OF A SEAPLANE AT CORPS
PROJECTS IS AT THE RISK OF THE
PLANE'S OWNER, OPERATOR,
AND / OR PASSENGERS.**





**U.S. ARMY CORPS
OF ENGINEERS
TULSA DISTRICT**

OOLOGAH LAKE
VERDIGRIS RIVER, OKLAHOMA

OOLOGAH LAKE MASTER PLAN

SEA PLANE GUIDE





DATE: JANUARY 2022	MAP NO. OL20MP-OP-01
-----------------------	-------------------------